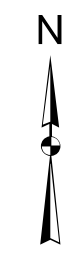


HAMPDEN

**Tax Map  
3  
HERMON  
MAINE**

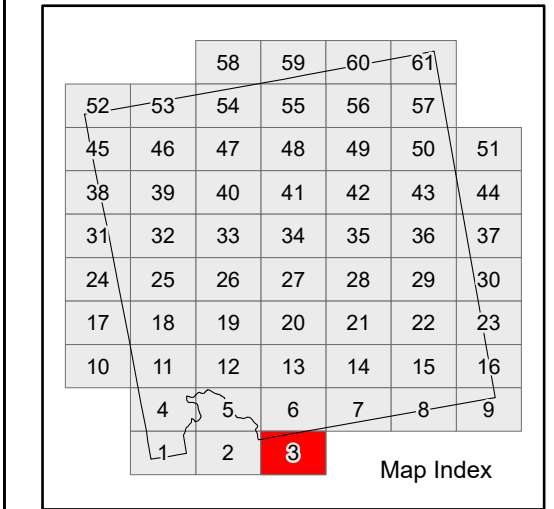
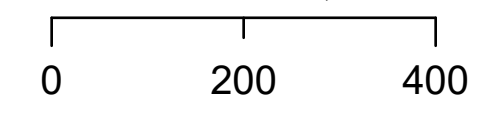


**LEGEND**

- PROPERTY LINE
- EASEMENT
- PUBLIC RIGHT-OF-WAY
- PRIVATE RIGHT-OF-WAY
- RAILROAD RIGHT-OF-WAY
- BUILDING FOOTPRINT
- HISTORIC LOT LINE
- PARCEL HOOK
- STREET NUMBER
- PARCEL NUMBER
- ACCOUNT NUMBER
- SURVEY DIMENSION (FT)
- SURVEY LOT NUMBER
- WETLAND
- HYDROLOGY

This map is prepared for the inventory of real property within the Town of Hermon and is compiled from recorded deeds, plats, tax maps, surveys, planimetric maps, and other public records and data. Users of this tax map are hereby notified that the aforementioned public primary information sources should be consulted for verification of the information contained on this map. The Town of Hermon and its mapping contractors assume no legal responsibility for the information contained herein.

SCALE: 1:2,400



Original map created by J. W. Sewall, Company  
Map updated by the Town of Hermon.

Assessment Date: April 1, 2023  
Print Date: 6/14/2024

Hermon Assessor's Office  
333 Billings Road  
Hermon, ME 04401  
(207) 848-1010