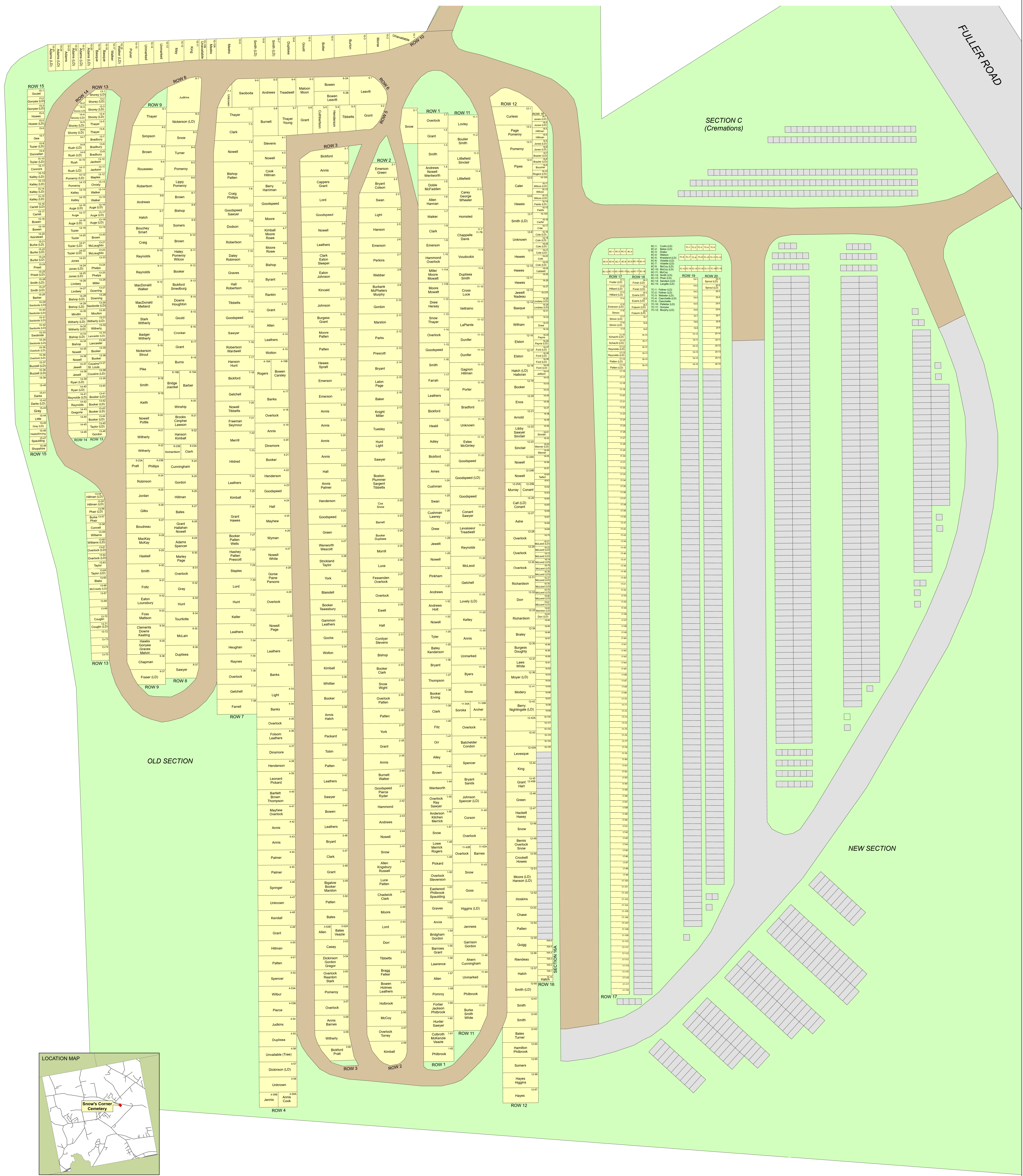


SNOW'S CORNER CEMETERY

HERMON, MAINE

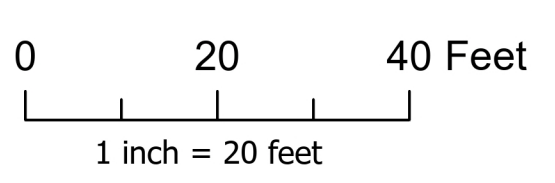
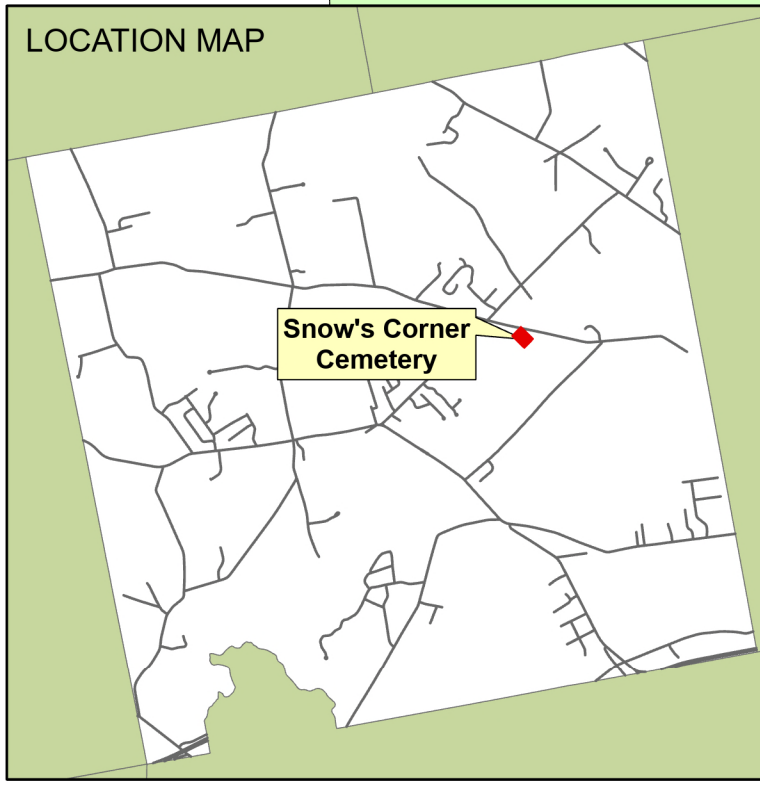


FULLER ROAD



OLD SECTION

NEW SECTION



Source: Town of Hermon and J. W. Sewall Co.
Prepared by the Town of Hermon GIS Office
Map Revised: October, 2024

LEGEND

- Lot
 - Road/Pathway
 - Proposed Lot/Road
 - Undeveloped or Unknown
- 1-1 = Row number - Lot Number
Name (LD) = Lot Deed



Lots depicted on this map are not drawn to exact lot size, but rather is a representation of where the lot is located. Some lot numbers may be out of sequence in order to match the deed.